

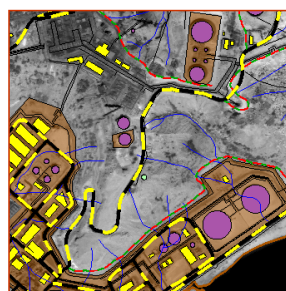
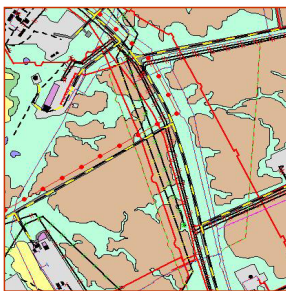
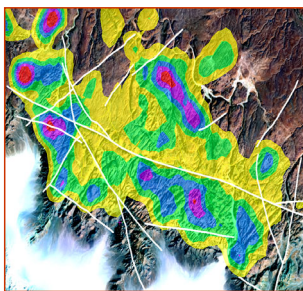
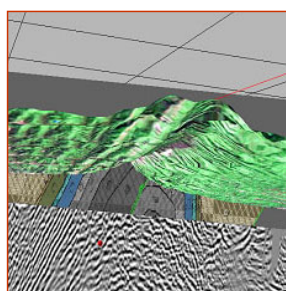


TUNISIA 2008 - Workshop by TTI Production

Satellite Imagery and Geomatics for Oil & Gas Exploration and Production

ORTHO�COVERAGE®

Comprehensive & Cost-effective Geospatial Data

Satellite imagery for Energy Companies



TURNING DATA INTO VALUABLE INFORMATION

March 2008 / Les Berges du Lac / Tunis



Earth Observation Consulting Services



Dear Colleagues,

On behalf of TTI Production, it is my pleasure to invite you to attend this workshop, scheduled to take place March 2008 in Tunis, Tunisia.

See you in Tunis !

Jérôme XAVIER
TTI Production
Earth Observation Consulting Services



Earth Observation Consulting Services

More than 350 Remote Sensing Oil & Gas projects since 1994



Worldwide References (Energy & Geosciences) - Copyright 2007 TTI Production

Technical Programme

E&P TOPICS

Geosciences / Geology

Seismic Planning

Pipeline Routing & Monitoring

Oil & Gas Facilities

Health, Safety & Environment

Oil Spills Response Planning

Industrial & Natural Hazards

GEOMATICS TOPICS

Satellite Imagery

Digital Elevation Models

Image Processing

Photo-interpretation

Digital Mapping

Geographic Information System

